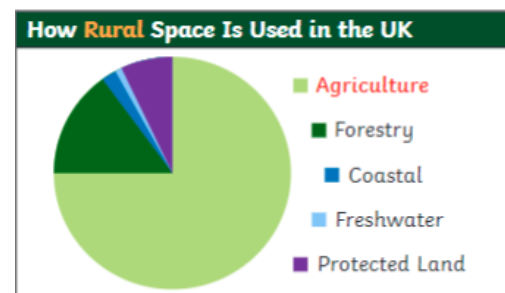


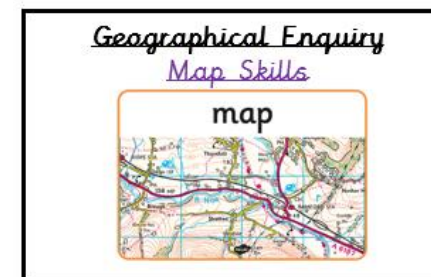
Class 3 – Land use

Vocabulary	Definition
Urban	A city or an area with few green spaces.
Rural	Countryside areas with lots of green spaces.
Agriculture	Farming.
Counties	The country is split into smaller areas called counties. We live in Shropshire.
Recreation	A fun activity
Retail	Shops.
Symbol	A drawing that represents a landmark.
Cartographer	A person who makes maps.
Population	How many people live in one place.
Topographical map	A map that shows how big hills are.

Substantive
concepts
explored this
term:
**Scale and
interdependence.**



Disciplinary
concepts
explored this
term:
**Map skills
and
Fieldwork**




Class 3 – Our European Neighbours

Vocabulary	Definition
Continent	A big amount of land with lots of countries in it.
Country	A group of cities and villages. It has it's own flag, language and currency.
Europe	A continent with 50 countries in it.
Border	An invisible line between 2 countries.
Boundary	Where one country ends and the other starts.
Ocean	A large amount of water surrounding a country.
Currency	What money the country uses.
Culture	How people live their lives, the things do and how they act.
Landmarks	Popular places to visit.
Climate	The weather in that country.

**Substantive
concepts explored
this term:**
**Physical & Human
processes**
Cultural diversity.



**Disciplinary
concepts explored
this term:**
**Similarities and
differences**
Research & enquiry

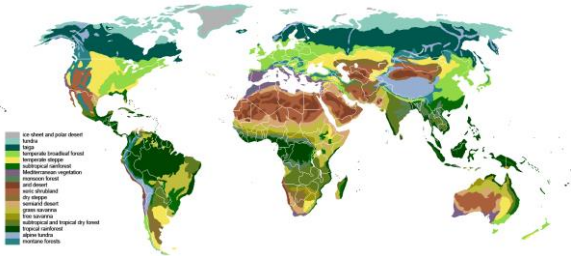


Class 3 – Plants of the World


Vocabulary	Definition
Botanist	A scientist who studies plants.
Climate Zones	Regions that are divided up according to their temperature and how much rainfall they get
Biomes	Areas of the planet with a similar climate and landscape, where similar animals and plants live.
Agriculture	The business of producing food. Including rearing animals for meat and dairy, as well as growing plant crops.
Trade	Exchanging items for money.
Import and Export	Sending items to and receiving items from other countries.
Deforestation	A major problem which is caused by cutting down too many trees for wood.
Biodiversity	The variety of plants and animals in particular region or habitat.
Mega-diversity	A mega-diverse houses the majority of the world's specifies of plants and animals.
Endemic	The species only lives in a that particular country.

Substantive
concepts explored
this term:

**Environmental
impact
Interdependence**



Disciplinary
concepts explored
this term:
**Map skills
Research & enquiry**



Class 3 – Village settlers

Vocabulary	Definition
Settlements	Places where people live and sometimes work
Settlers	A person who has moved to an area and made a permanent home there
Origin	Where something started from
Location	Where an area and its surroundings is.
Ordnance survey	A map which uses symbols to show human and physical features.
Symbols	Shows important landmarks, places and areas on a map.
Navigate	Understand where you are and how you can get to where you need to.
Connection	A way of linking two or more things or places together.
Human features	Things that have been built by humans such as roads, houses and bridges.
Physical features	Things that are natural like the sea, rivers and mountains.

**Substantive
concepts explored
this term:**

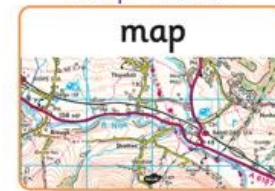
**Place
Scale**



**Disciplinary
concepts explored
this term:**

**Map skills
Fieldwork**

Geographical Enquiry
Map Skills
map



Geographical Enquiry
Fieldwork

